


Παρουσίαση επιχειρηματικού οδηγού για την περιοχή Cherkasy της Ουκρανίας

Το Εμπορικό και Βιομηχανικό Επιμελητήριο Αθηνών (Ε.Β.Ε.Α.), σε συνέχεια σχετικής πληροφόρησης της Πρεσβείας της Ουκρανίας στην Ελλάδα, ενημερώνει τις επιχειρήσεις – μέλη του και κάθε ενδιαφερόμενο ότι στην **Περιφέρεια Cherkasy της Ουκρανίας** διατίθενται επενδυτικές ευκαιρίες σε πολλούς κλάδους οικονομικής δραστηριότητας.

Επισυνάπτεται ο εν λόγω κατάλογος των επενδυτικών προτάσεων.

2026



Cherkasy region

POTENTIAL AND COOPERATION OPPORTUNITIES

Why Cherkasy region?



Beneficial geographic location

Strategic location and natural resources create favorable conditions for business development.



Developed ecosystem of mechanical engineering enterprises

Available network of mechanical engineering enterprises, qualified personnel and manufacturing facilities create the foundation for the growth of high-tech production.



Availability of undeveloped deposits

It has a significant potential of mineral resources available for exploration and industrial development.



Powerful agricultural sector

It creates potential for deep processing of local raw materials.



Qualified personnel and education

A developed network of educational institutions, including those with dual education programs ensure training of specialists to meet the labour market demand.



Cultural and tourism potential

The region has a rich cultural heritage which creates significant but underutilized tourism potential.

POPULATION

1,157 million people

4 districts

66 territorial communities

1,28 billion USD

EXPORT OF PRODUCTS FROM
THE REGION

6,7%

SHARE OF NATIONAL AGRICULTURAL
PRODUCTION

150+ ha

AREA OF INDUSTRIAL PARKS



REGION'S AREA

20,9

thousand sq. km



3,46%

SHARE OF UKRAINE'S TOTAL
TERRITORY

Agricultural land

69,3%



Water fund lands

6,5%




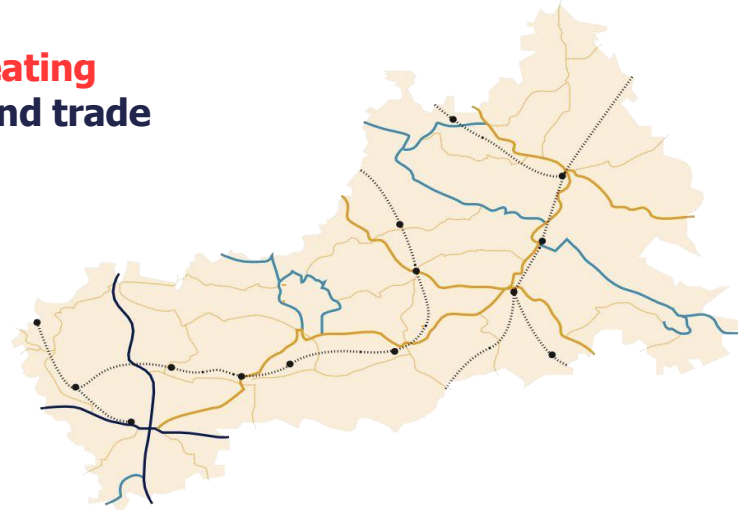
Forests and other forest-covered
areas

15,0%



Cherkasy region is located in the center of Ukraine, **creating opportunities** for the development of logistics routes and trade

-  International Highways
-  National Highways
-  Regional Highways
-  Territorial Highways
-  Railway



DISTANCE FROM CHERKASY

160 km
Boryspil International Airport



191 km
Kyiv International Airport named after I. Sikorsky (Zhuliany)




725 km
Lviv Danylo Halytskyi International Airport



450 km
Odesa Sea Trading Port



415 km
Sea Trade Port Pivdennyi







SLOVAKIA	940 km
Uzhhorod	945 km
HUNGARY	790 km
Chop	700 km
POLAND	665 km
Krakivets	410 km
POLAND	450 km
Ustyluh	
ROMANIA	
Porubne	
MOLDOVA	
Mohyliv-Podilskyi	
MOLDOVA	
Kuchurhan	

Cherkasy region demonstrates stable economic development

3,8%

OF THE TOTAL NATIONAL
VOLUME OF INDUSTRIAL OUTPUT

STRUCTURE OF INDUSTRIAL OUTPUT, 2024

	Supply of electricity, gas, steam and conditioned air	19,4%
	Chemical industry	7,2%
	Production of basic pharmaceutical products and pharmaceutical preparations	5,2%
	Mechanical engineering	4,2%
	Production of rubber and plastic products	3,6%
	Wood products, paper production, and printing	3,3%
	Metallurgical production and finished metal products	2,3%
	Textile production	2,3%
	Mining and quarrying	1,7%
	Other industries	0,4%

FOOD INDUSTRY

50,4%



6,7%

OF UKRAINE'S
AGRICULTURAL OUTPUT

4th PLACE

among Ukrainian
regions

68,8%

crop production



31,2%

livestock
production



Export structure of Cherkasy region

EXPORT OF SERVICES

58,1 million USD

74,3%
IT services

Export of information and communication services ranks first in the region's total export of services.

25,7%
Other services

GEOGRAPHY OF EXPORTS

1280,4
million USD



The Netherlands	13,2%
Spain	9,3%
Slovakia	6,5%
Poland	6,4%
Italy	4,9%
China	4,9%
Others	54,8%

SECTORAL STRUCTURE OF EXPORTS

81,8%

Agricultural sector



7,3%

Food industry

3,3%

Woodworking industry

2,1%

Chemical industry

1%

Mechanical engineering

4,5%

Others

DIRECT FOREIGN INVESTMENT

+17,6 %

(in 2024)



185 enterprises with foreign investment

39 investor countries

Main investor countries:

Cyprus - 48,7 %
Germany - 8,9 %
The Czech Republic - 8,1 %
France - 6,6 %

Luxemburg - 4,4 %
The Marshall Islands - 4,1 %
Switzerland - 2,9 %
The Netherlands - 2,5 %

CAPITAL INVESTMENT

16,5

billion USD



39% Agriculture, forestry,
and fisheries



5,5% Construction



4,6% Healthcare and social
assistance



32,3% Industry



4,9% Wholesale and retail trade




2,1% Transportation, warehousing,
postal and courier activities

Cherkasy region has mineral and raw materials potential



Four industrial parks (IPs) have been created in Cherkasy region



AVAILABLE LAND PLOTS FOR PLACING PRODUCTION



Basic taxes and tax incentives

Since 2020, the Law of Ukraine “On State Support of Investment Projects with Significant Investments in Ukraine” has been in force.

The law provides state support to Ukrainian and foreign investors with a total investment amount starting from

€12 mln

In 2016, the Investment Promotion Office was established



MAIN TAXES

Corporate income tax

18%

Unified social contribution

22%

Personal income tax

18%

Value added tax

20%

Military levy

5%

TAX INCENTIVES



Exemption from import duty

machinery and equipment imported into Ukraine for the implementation of investment projects (valid until January 1, 2035).



Exemption from VAT

VAT on the import of machinery, equipment, and components for projects with significant investments (valid until January 1, 2035).



Exemption from corporate income tax

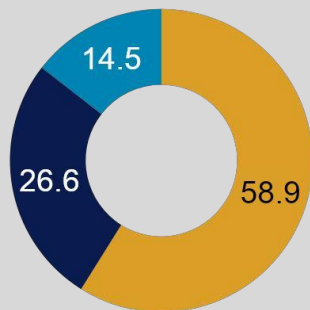
Applies for five years after the commissioning of an investment project facility, within the term of a special investment agreement.

The untapped potential of the economically active population creates favorable conditions for attracting new businesses

Population

1,157

million people



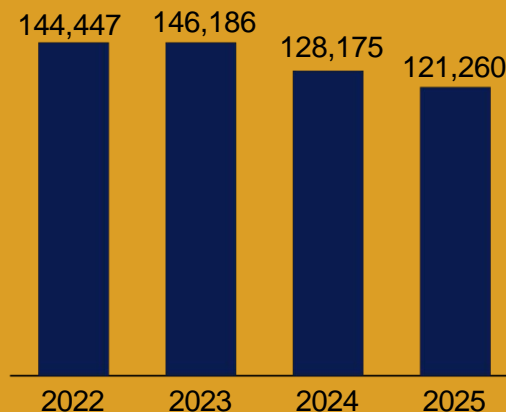
16-59 60+ 0-15

Population aging leads to a reduction in the labor force, increased social burden, and a growing need to attract young people and skilled professionals

Number of IDPs

121,260

people

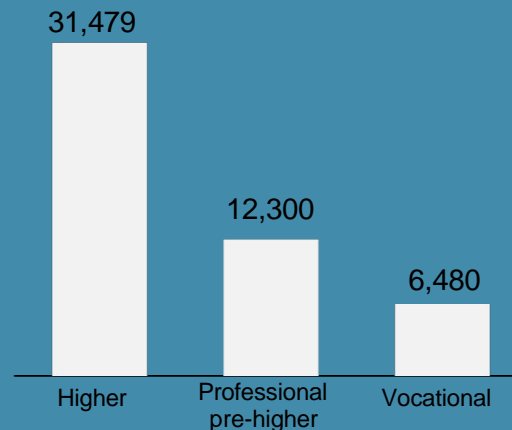


A high share of internally displaced persons (IDPs) creates additional pressure on the labor market and highlights the need for employment and retraining programs

Number of students

49,680

people



Low number of students is caused by the weaker position of local higher educational institutions, youth outmigration, proximity to Kyiv, and low demand for certain specialties.

Cherkasy region has a **well-developed network** of higher and vocational education institutions that train specialists for a wide range of sectors



49 680

students in total



31 479

students in higher education institutions (universities)

12 300

students in professional pre-higher education institutions

6 480

students in vocational education institutions

7

higher education institutions

16

vocational education institutions

21

professional pre-higher education institutions

LARGEST HIGHER EDUCATION INSTITUTIONS



Uman National University



Bohdan Khmelnytsky National University of Cherkasy



Cherkasy State Technological University

Cherkasy region is gradually shaping a new tourism identity, based on preserving its natural heritage

9 078

landmarks

7 169

Archaeological landmarks

1 552

Historical landmarks

184

Architectural objects

173

Art monuments

189

museums

4

Theaters and philharmonics

68

parks



01

Shevchenko National Reserve



02

"Homeland of Taras Shevchenko" National Reserve



03

National Historical and Cultural Reserve "Chyhyryn"



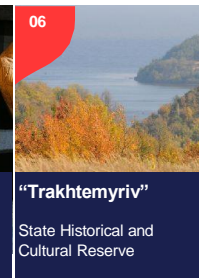
04

Korsun-Shevchenkivskiy State Historical and Cultural Reserve



05

"Trypillian Culture" State Historical and Cultural Reserve




06

"Trakhtemyriv" State Historical and Cultural Reserve



07

"Sofiyivka" National Dendrological Park



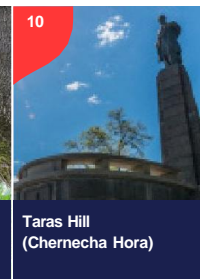
08

Buky canyon



09

Kholodnyi Yar



10

Taras Hill (Chernecha Hora)



11

Art object "Heart of Ukraine"



12

Chyhyryn Castle, Bastion of Doroshenko



Priority spheres for projects' implementation

1

Niche mechanical engineering



2

Processing of agricultural raw materials



3

Storage facilities for vegetables and fruit and berry products



4

Small hotel complexes and campsites



Available industry ecosystem, skilled professionals and industrial sites create conditions for the development of niche mechanical engineering

WHAT CAN BE IMPLEMENTED

01



Production of small-sized specialized equipment or components, including: vans, fuel trucks, dump trucks, flatbed platforms and tanks of various classes.

02



Production of machinery and equipment for demining, such as light chassis for mobile platforms, trailers, mechanized trawls, and auxiliary tools for humanitarian and technical demining.

03



Adaptation of products to meet the needs of the domestic market and specific export niches, particularly in agricultural and housing & utilities sectors.

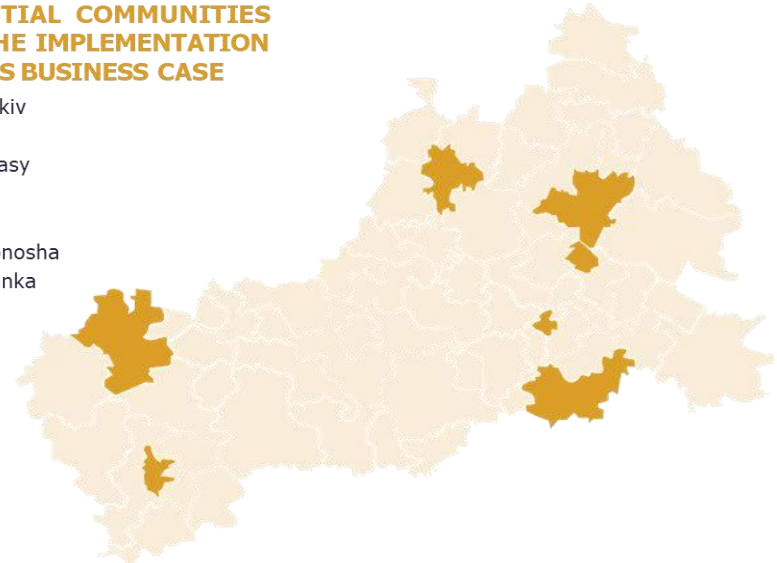
PROJECT IMPLEMENTATION FORMATS

Manufacturing partnership with local companies that already have infrastructure and personnel.

Establishment of a new enterprise in one of the region's communities on operating industrial sites or within the industrial parks.

POTENTIAL COMMUNITIES FOR THE IMPLEMENTATION OF THIS BUSINESS CASE

- Zhashkiv
- Smila
- Cherkasy
- Uman
- Kaniv
- Zolotonosha
- Kamianka



Processing of agricultural raw materials

WHAT CAN BE IMPLEMENTED

01



Facilities for deep processing of grain and oilseeds: flour, oil, groats, compound feed, protein concentrates.

02



Production of fruit and vegetable-based products: pastes, juices, jams, dried and frozen fruits and vegetables.

03



Processing with processing enterprises for the production of juices, purees, frozen products.

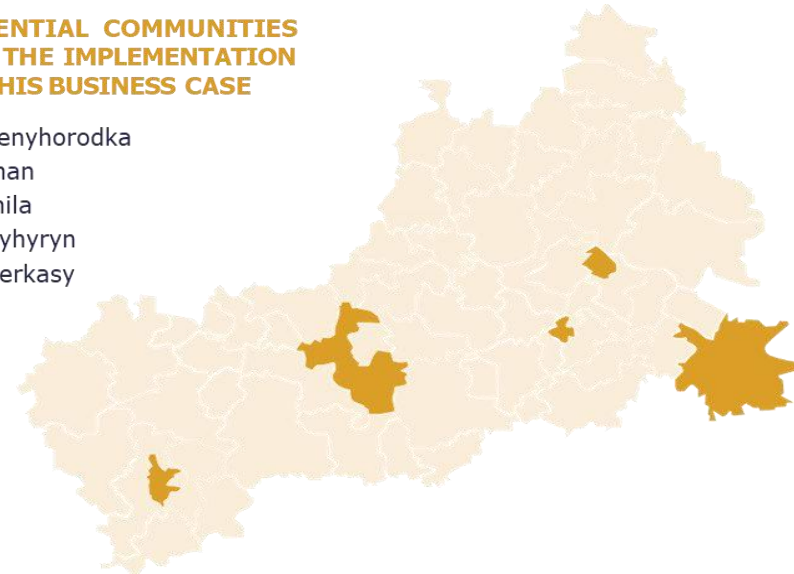
PROJECT IMPLEMENTATION FORMATS

Industrial partnership with existing agricultural producers or food industry enterprises.

Establishment of a new enterprise in one of the region's communities on operating industrial sites or within the industrial parks.

POTENTIAL COMMUNITIES FOR THE IMPLEMENTATION OF THIS BUSINESS CASE

- Zvenyhorodka
- Uman
- Smila
- Chyhyryn
- Cherkasy



Construction of storage facilities for vegetables and fruit-and-berry products

WHAT CAN BE IMPLEMENTED

01



Construction of vegetable and fruit storage facilities with controlled- atmosphere storage.

02



Establishment of cold-chain logistics hubs for centralized transportation and cooling of produce.

03



Integration with processing enterprises for the production of juices, purees, and frozen products.

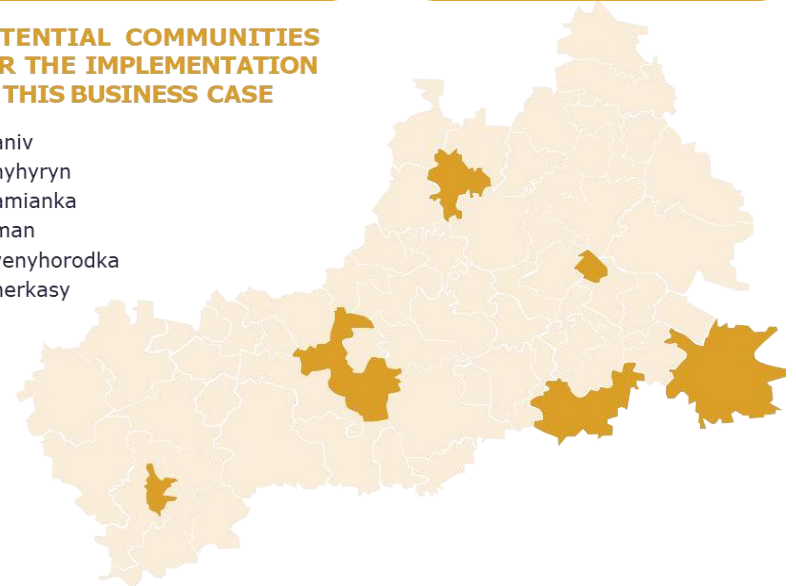
PROJECT IMPLEMENTATION FORMATS

Partnership with agricultural producers and existing cooperatives for engineered centralized storage.

Placement of projects in communities with existing engineering infrastructure.

POTENTIAL COMMUNITIES FOR THE IMPLEMENTATION OF THIS BUSINESS CASE

- Kaniv
- Chyhyryn
- Kamianka
- Uman
- Zvenyhorodka
- Cherkasy



The construction of small hotel complexes and campsites will make it possible to satisfy the demand for recreation from residents of neighboring cities

WHAT CAN BE IMPLEMENTED

01



Creation of glamping sites, campsites, mini-hotels and apart-hotels in recreationally attractive communities.

02



Creation of agritourism estates in cooperation with farmers and craft producers.

03



Integration with tourist routes, festivals and the region's gastronomic brands.

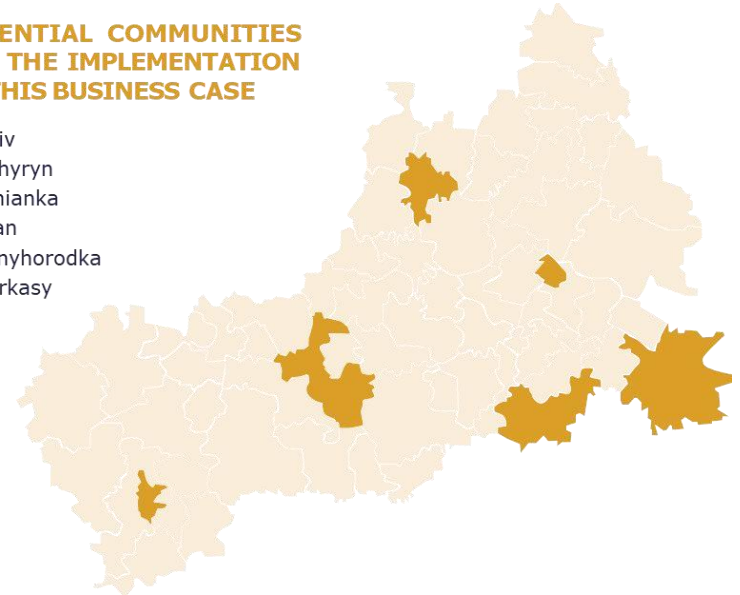
PROJECT IMPLEMENTATION FORMATS

Cooperation with local craft producers, event organizers, and gastronomic route developers to create offerings for visitors.

Investing in accommodation facilities near tourist routes or locations with an existing flow of visitors.

POTENTIAL COMMUNITIES FOR THE IMPLEMENTATION OF THIS BUSINESS CASE

- Kaniv
- Chyhyryn
- Kamianka
- Uman
- Zvenyhorodka
- Cherkasy





Our companies



Cherkasy region